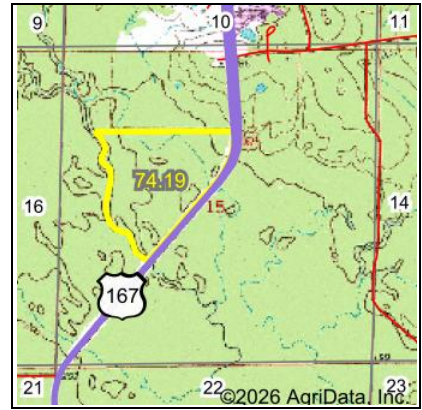


# Wetlands Map



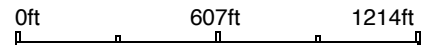
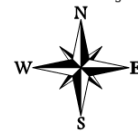
State: **Arkansas**  
 Location: **15-9S-13W**  
 County: **Cleveland**  
 Township: **Kingsland**  
 Date: **3/27/2026**



Maps Provided By:



© AgriData, Inc. 2025 www.AgriDataInc.com



Classification Code	Type	Acres
R4SBC	Riverine	0.96
R5UBH	Riverine	0.51
Total Acres		1.47

Data Source: National Wetlands Inventory website. U.S. DoI, Fish and Wildlife Service, Washington, D.C. <http://www.fws.gov/wetlands/>