

# 4 Year Crop History



Owner/Operator:

Address:

Address:

Phone:

Date:

Farm Name:

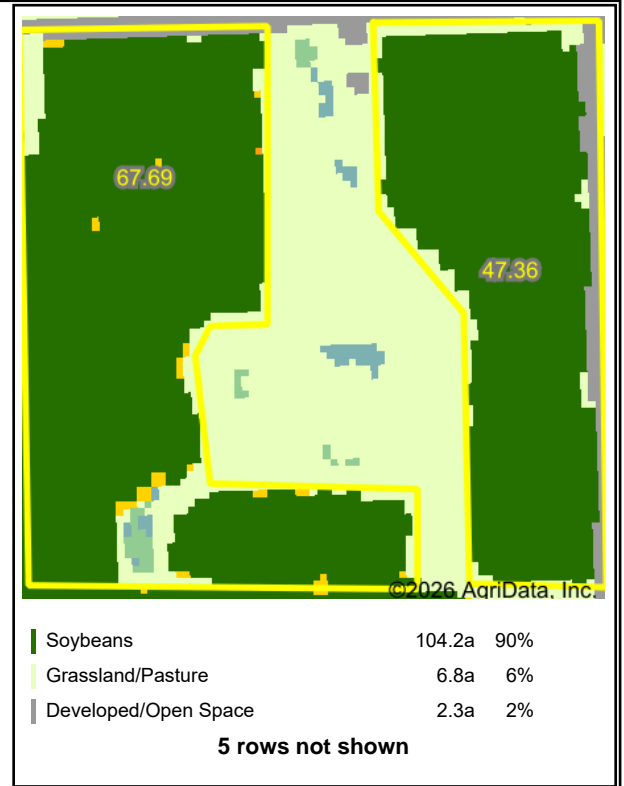
Field ID:

Acct. #:

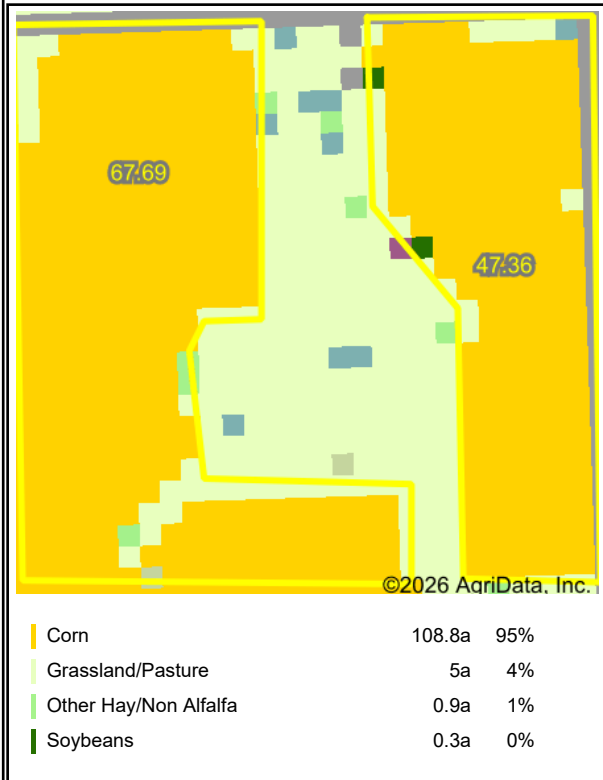
Crop Year:



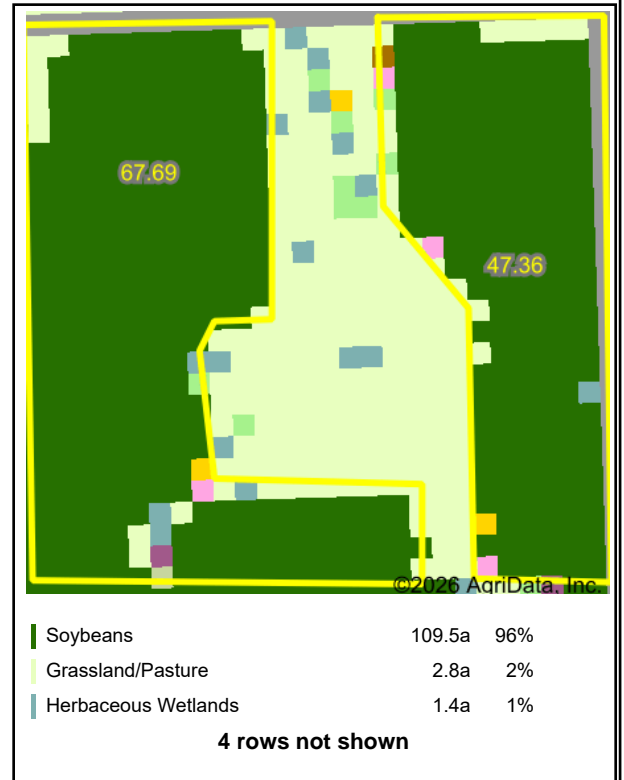
Crop Year:



Crop Year:



Crop Year:



Boundary Center: 43° 11' 35.69, -98° 4' 29.76

State: SD

County: Hutchinson

Legal: 29-97N-61W

Twnshp: Oak Hollow

Crop data provided by USDA National Agricultural Statistics Service Cropland Data Layer.



Maps Provided By:



© AgriData, Inc. 2025

www.AgriDataInc.com