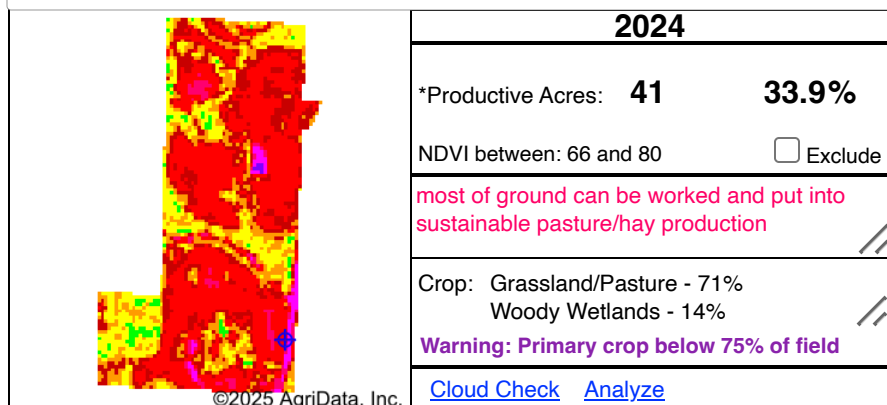


Productive Acres



Client: UCA Foundation, INC

Farm: Faherty Farm Tract

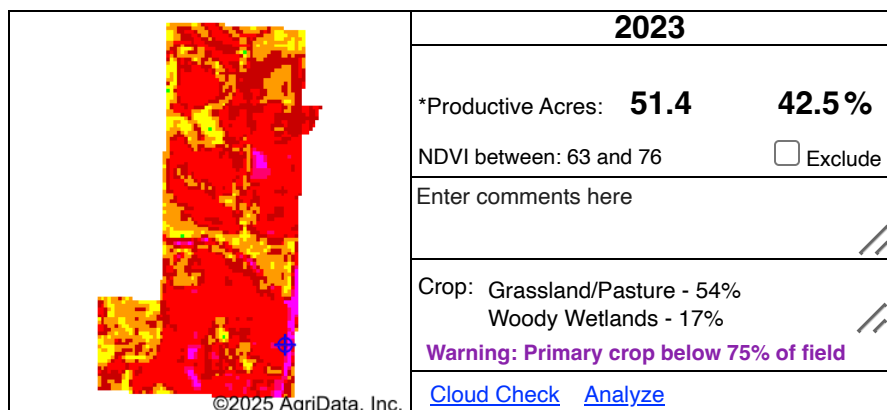
Field:

Acres: 121

Date: 11/19/2025

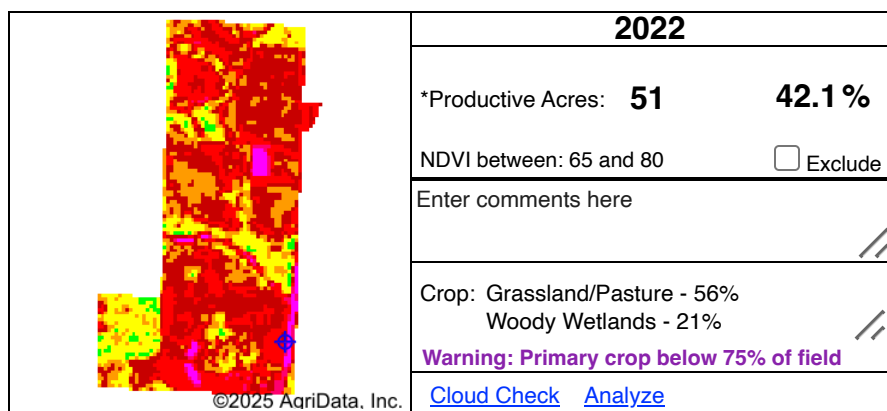
Average *Productive Acres		
All Crops		
53.5 44.2%		
Grassland/Pasture	7	44.9%
Other Hay/Non Alfalfa	1	39.3%

Use with caution. May have inaccuracies.



NCCPI Overall: 77.2

Low RELATIVE BIOMASS High	Value
86 - 120	
81 - 85	
76 - 80	
71 - 75	
66 - 70	
61 - 65	
51 - 60	
41 - 50	
21 - 40	
1 - 20	
0 - 0	



Elevation Range: 28.7 ft.

State: AR

County: Clark

Location: 9-8S-21W

Township: Caddo

Boundary Center: 34.062635, -93.244890

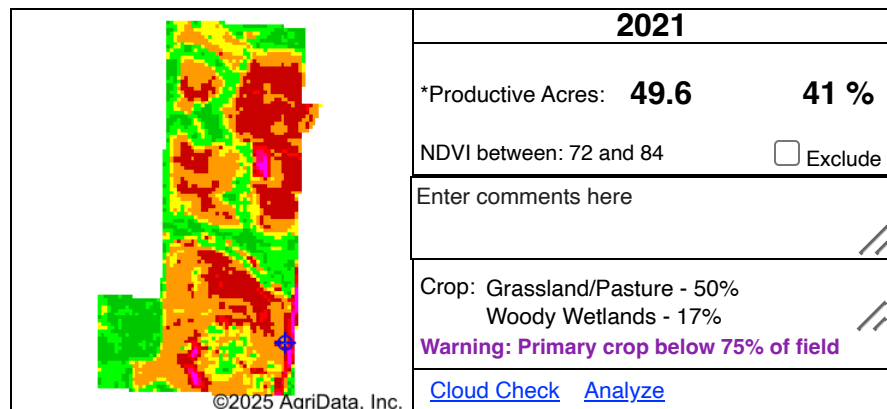


Maps Provided By:



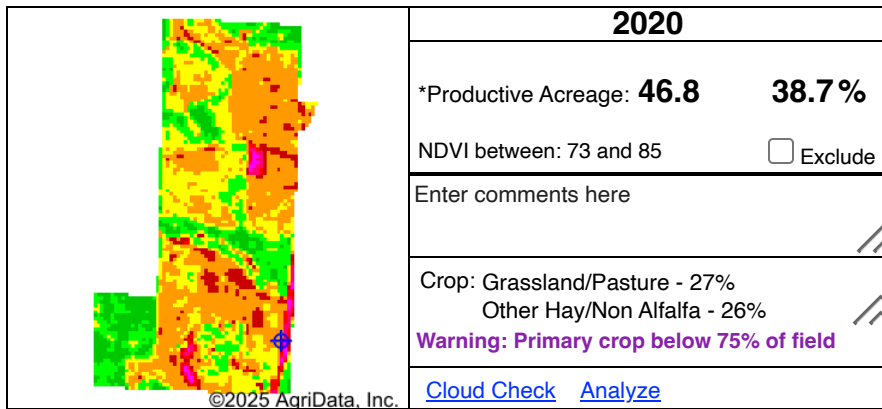
© AgriData, Inc. 2025

www.AgriDataInc.com

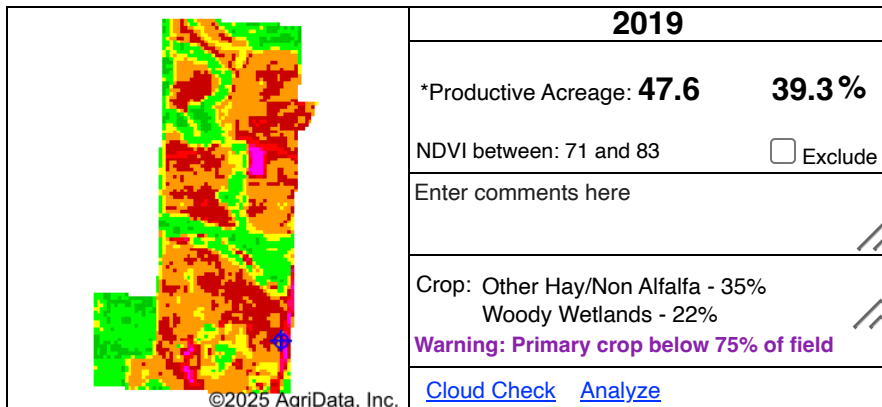


* Acres in the productive range calculated by taking the Maximum NDVI value(remove top 2%) minus 10 (minus 7 for corn).

** Reviewed for Clouds and/or Shadows

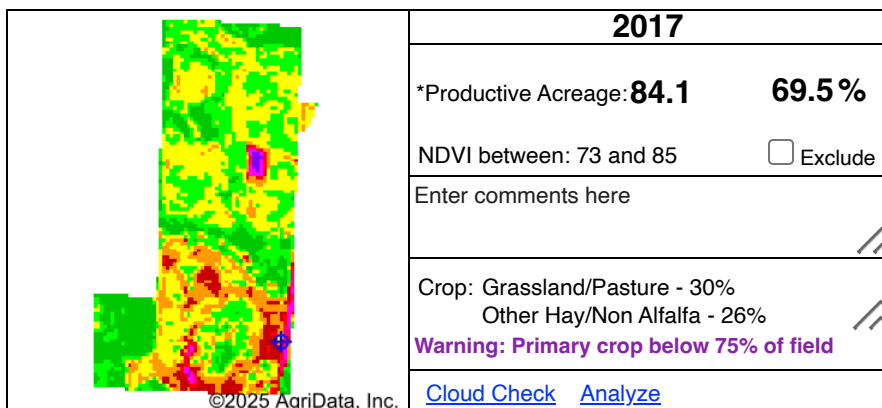
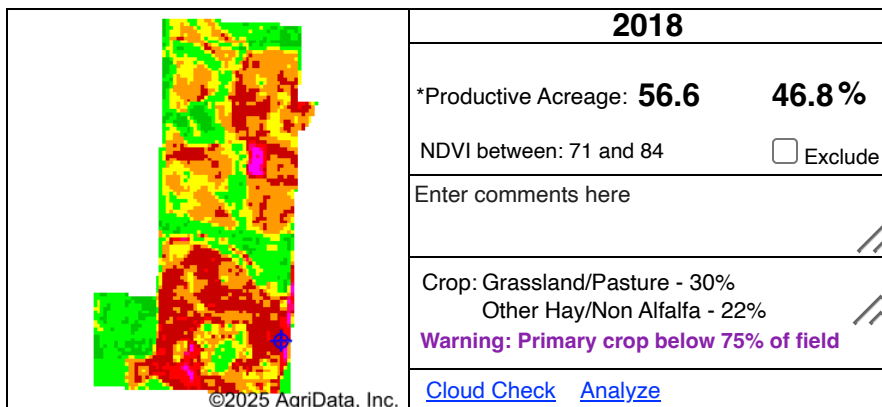


Average *Productive Acres	
All Crops	
53.5	44.2%
NDVI Mean: 67.8	Std. Dev: 7.34



NCCPI Overall: 77.2

Low RELATIVE BIOMASS High	Value
	86 - 120
	81 - 85
	76 - 80
	71 - 75
	66 - 70
	61 - 65
	51 - 60
	41 - 50
	21 - 40
	1 - 20
	0 - 0



Maps Provided By:

© AgriData, Inc. 2025 www.AgriDataInc.com

* Acres in the productive range calculated by taking the Maximum NDVI value(remove top 2%) minus 10 (minus 7 for corn).

** Reviewed for Clouds and/or Shadows

	*Productive Acreage: 0 0%
	NDVI between: 0 and 0 <input type="checkbox"/> Exclude
	Enter comments here
	Crop:
Cloud Check Analyze	