 Boundary

| 540.21 ac

SOIL CODE	SOIL DESCRIPTION	ACRES	%	CPI	NCCPI	CAP
4806	Valentine fine sand, rolling, 9 to 24 percent slopes, moist	295.29	54.66	0	25	6e
4820	Valentine loamy fine sand, 3 to 9 percent slopes, moist	233.13	43.15	0	32	6e
4858	Valentine-Els complex, moist, 0 to 9 percent slopes	11.79	2.18	0	29	6e
TOTALS		540.21(*)	100%	-	28.11	6.0









(*) Total acres may differ in the second decimal compared to the sum of each acreage soil. This is due to a round error because we only show the acres of each soil with two decimal.

Capability Legend

Increased Limitations and Hazards

Decreased Adaptability and Freedom of Choice Users

Land, Capability

								
	1	2	3	4	5	6	7	8
'Wild Life'	•	•	•	•	•	•	•	•
Forestry	•	•	•	•	•	•	•	
Limited	•	•	•	•	•	•	•	
Moderate	•	•	•	•	•	•		
Intense	•	•	•	•	•			
Limited	•	•	•	•				
Moderate	•	•	•					
Intense	•	•						
Very Intense	•							

Grazing Cultivation

(c) climatic limitations (e) susceptibility to erosion

(s) soil limitations within the rooting zone (w) excess of water