

Boundary

|  566.99 ac

SOIL CODE	SOIL DESCRIPTION	ACRES	%	CPI	NCCPI	CAP
4820	Valentine loamy fine sand, 3 to 9 percent slopes, moist	175.57	30.97	0	32	6e
4650	lpage loamy fine sand, 0 to 3 percent slopes	124.6	21.98	54	31	4e
4542	Els-lpage complex, 0 to 3 percent slopes	97.38	17.18	0	26	6w
4813	Valentine loamy fine sand, 0 to 3 percent slopes, moist	73.73	13.0	0	33	4e
4662	Loup fine sandy loam, 0 to 1 percent slopes	36.35	6.41	30	26	5w
4533	Els loamy sand, 0 to 3 percent slopes	29.73	5.24	0	30	4w
4858	Valentine-Els complex, moist, 0 to 9 percent slopes	14.67	2.59	0	29	6e
4563	Els-Tryon complex, 0 to 3 percent slopes	14.41	2.54	21	27	4w
4721	Pivot loamy sand, 0 to 3 percent slopes	0.55	0.1	0	33	4e
TOTALS		566.99(*)	100%	14.32	30.19	5.08

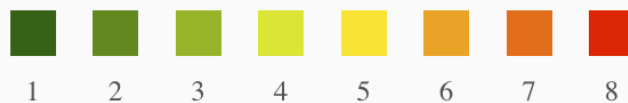
(\*) Total acres may differ in the second decimal compared to the sum of each acreage soil. This is due to a round error because we only show the acres of each soil with two decimal.

### Capability Legend


Increased Limitations and Hazards

Decreased Adaptability and Freedom of Choice Users


Land, Capability




'Wild Life'



Forestry




Limited



Moderate



Intense



Limited



Moderate



Intense



Very Intense



### Grazing Cultivation

(c) climatic limitations (e) susceptibility to erosion

(s) soil limitations within the rooting zone (w) excess of water